



Find your way through the ULg libraries

2017 ESTT Liège - Open Access

If access to knowledge is getting easier every day, access to our libraries can sometimes turn out to be a tricky thing, so here a few tips & plans.

You will have to travel between 2 Campus: the center town for day 1 & 5, and the Sart Tilman for the rest of the week.

Each building is indicated by a letter/number code (A1 = main building).

In the Sart Tilman Campus, each area is also determined by a name and a color (Quartier Urbanistes = orange), then the code for the building.

The easiest way to travel in Liège is by bus.



Choose the “Multi 8 ticket” - it’s the best option for a short stay. This is available for 8 trips and costs 8,8€ (or multiflex - 12 tickets > 13,20€).

The bus drivers only sell individual ticket (2,40€).

You must buy your card BEFORE taking the bus at one of the ticket machine near the bus stop or at a bus desk (there is one at the train station)

The travel from the center of the city of Liège to the Sart Tilman is around 35 min - 20 min from the train station (with circulation).



Don't be afraid to ask the bus driver or other passengers when and where to stop.

Look at the TEC website for the timetable

<http://www.tec.be>

Or download the free app “next ride”

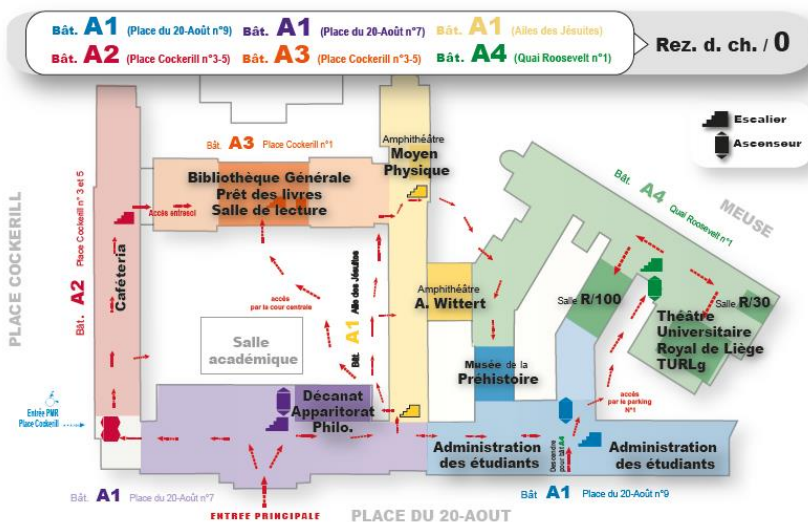
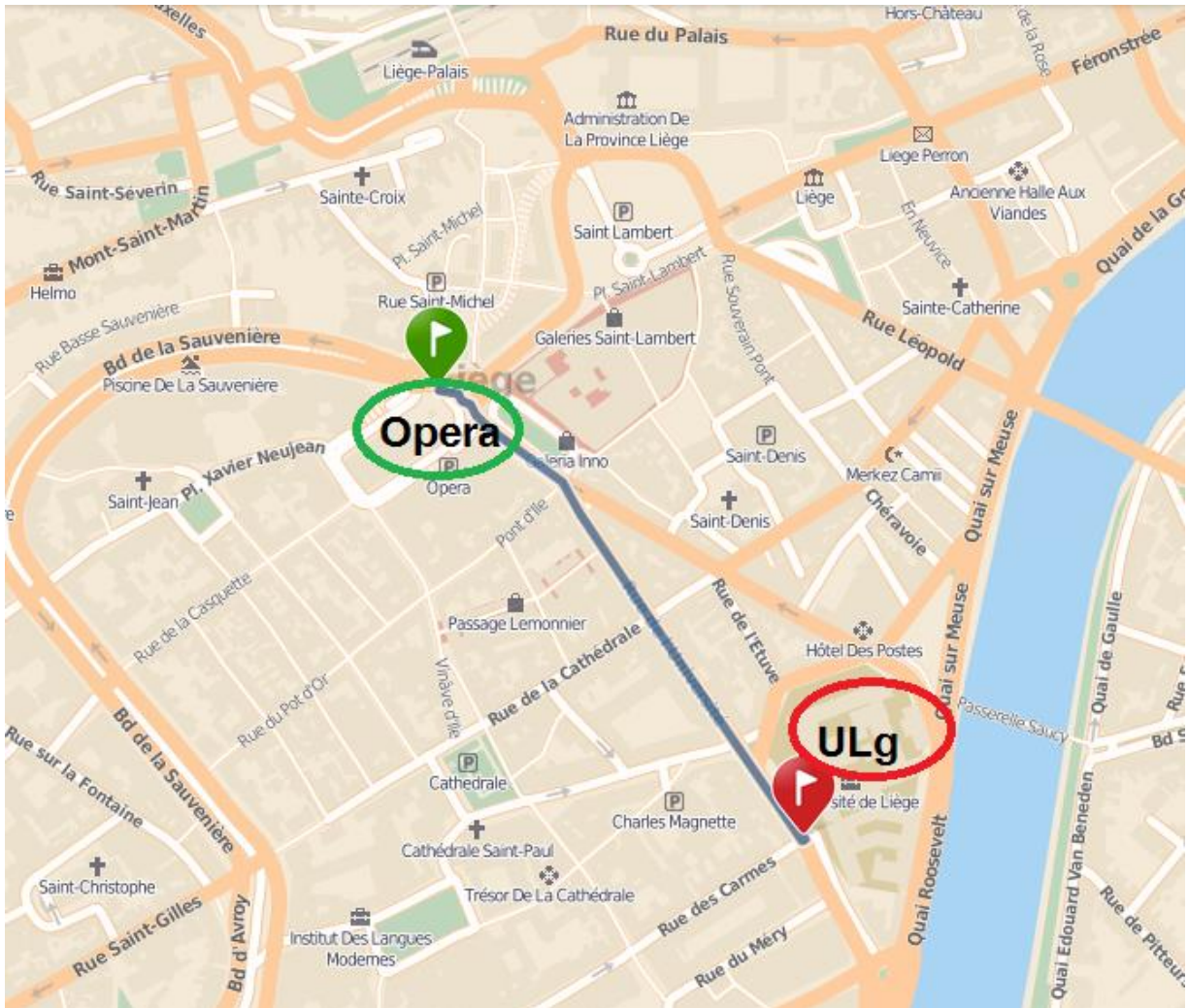
<https://nextride.be/timetables>

DAY 1 & 5 - Place du 20 Août, Liège center- A1

The main building of the ULg is in the center of Liège. It is easily accessible on foot from the Opera (bus 48, 58, 377) or from the place St Lambert (bus 4, 1), 10 min walking.

Morning: Salle des Professeurs - 1st floor

Afternoon : Bibliothèque Générale ALPHA - Salle des catalogues (ALPHA Library - Catalogs Room) (A3)



DAY 2 & 3 Sart Tilman - Quartier des Urbanistes (orange) - B63C

DAY 4 Sart Tilman - Quartier Agora (red) - B7a

The Sart-Tilman Campus is accessible by 2 bus lines

- 58 starting at the train station Liège-Guillemins
- 48 starting at the Opera (center town), via the boulevard d'Avroy and the train station Liège-Guillemins

Bus stop for 48

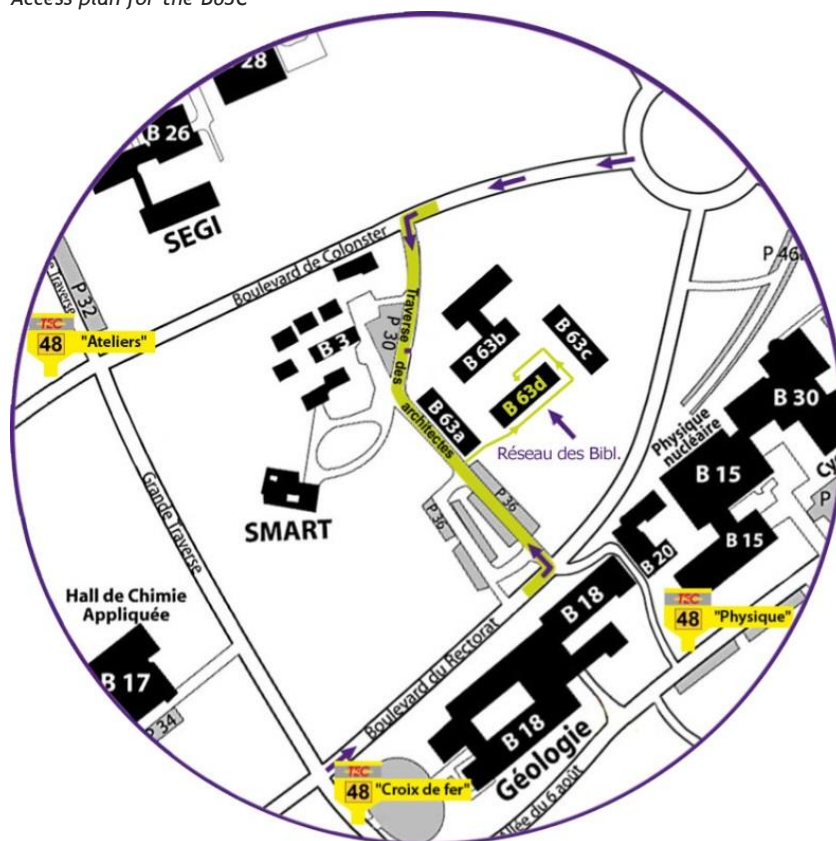
Day 2 & 3: Physique

Day 4 : Amphithéâtres (2 stops before Physique)

Bus stop for 58

Day 2, 3, 4 : Chimie (1 stop before Physique)

Access plan for the B63C



General maps & plans

Accessibility & plans

http://www.ulg.ac.be/cms/c_3347432/en/liege-centre-et-sart-tilman

Center town campus - General map

http://www.ulg.ac.be/cms/c_5876526/fr/campus-de-liege

Sat Tilman - download interactive pdf

http://www.ulg.ac.be/upload/docs/application/pdf/2017-02/plan_sart_tilman_201506.pdf